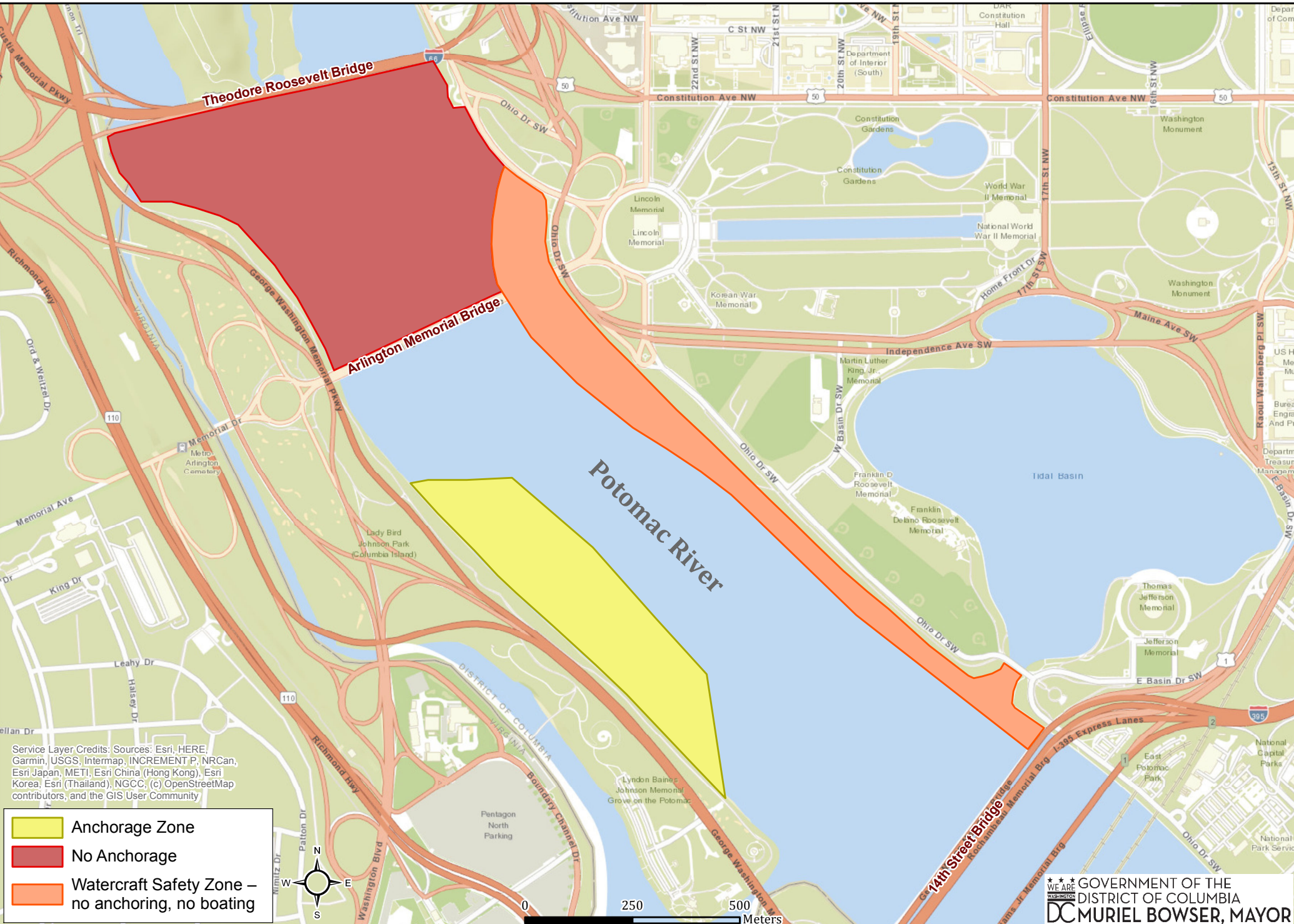





2020 July Fourth Celebration - Potomac River Watercraft Restrictions

As of July 1, 2020



Service Layer Credits: Sources: Esri, HERE, Garmin, USGS, Intermap, INCREMENT P, NRCan, Esri Japan, METI, Esri China (Hong Kong), Esri Korea, Esri (Thailand), NGCC, (c) OpenStreetMap contributors, and the GIS User Community

	Anchorage Zone
	No Anchorage
	Watercraft Safety Zone – no anchoring, no boating

0 250 500 Meters

WE ARE WASHINGTON

GOVERNMENT OF THE DISTRICT OF COLUMBIA
DC MURIEL BOWSER, MAYOR